



Mike Wigley, Higher Grange Farm, Millcroft Lane, Delph, Saddleworth OL3 5UX

☎ 07931 911 324

✉ mike@PeakAudax.co.uk

🌐 www.PeakAudax.co.uk

26/05/2023

Thanks for your entry to the **Kirtons 600** on **Saturday 10th June 2023** starting at **6am**. My recent Llanfair 400 might have clashed with the Coronation, but this time I've gone for the big one - the Champions League Final.

See www.PeakAudax.co.uk/Kirtons.html for maps, GPX files and the route sheet.

There is a change of route from last year's edition. I have reinstated controls at Gainsborough and Donington and brought back the ride alongside the River Witham.

Start: In the Methodist Church Hall, next to Waitrose off Park Lane in Poynton (**SJ 923 836 - SK12 1RD**) for teas or coffee, toast and jam, and toilets. We'll supply boiling water if you want to bring one of those instant porridge pots. We have used the adjacent car park for years without incident (but at your own risk – the free long term spaces are at the far end beyond the line of trees.

Friday night accommodation: we have the Church Hall from 18:00 Friday, so let me know if you want to reserve your floor space and I will supply airbeds and blankets (this accommodation is free but a donation of £5 on the day won't be refused). Alternatively, you can try the nearby Adlington Travelodge or Elm Beds Caravan Park.

eBrevet: Download 23-67 onto your phone and register the first control before you leave. The controls can be activated anywhere within ½km of the control locations as defined by the route sheet. Note that with the first control is only at 29km, so if you are out of time, answer the Info instead. If you don't use the app, please collect till receipts from each control location.

Finish Control: There will be a controller in the Church Hall from 6pm to 10pm. If you finish earlier than that, pop your completed Brevet Card and any till receipts in the post box outside the Church Hall. Don't forget to register the finish control and upload the eBrevet. You must ensure you are rested before driving home.

Left Luggage: If you want to leave a small bag at the HQ, please let me know *before the day* so that we can arrange its return. It won't be available until after 6pm on Sunday.

Corby Glen: We have the village hall as a control at 355km for hot food and drinks. There will be air beds and blankets but we may limit your sleep to 3 hours as space is limited. You need to reach the next control by 9am, which is 62km away, so don't stay too long.

Overnight Controls: You should carry sufficient supplies during the night as not all 24-hour businesses have resumed round the clock service after Covid. McDonalds in Boston is supposed to be open 24-hours, but may be drive-thru only after 11pm so not available to you. The nearby ASDA is supposed to be open 24-hours.

Mike



A Pair of Kirtons 600


Saturday 10th June 2023 [23-67]
organised by Mike Wigley to Audax UK regulations

1 right from car park onto Park Lane

0.5  *Stockport* A523 by Church

3.5  *Stockport* A6 and **take right hand lane** for  *Bredbury* A627

6.3  *Marple* A626 and
 *Bredbury* A627
use cycle lane for climb on narrow road

9.0  at top of climb


10.1  *Hyde* A560 then A627

13.4  *Ashton* A627 Market Street


13.8  *Sheffield* Union Street


14.1  *Mottram* A57 at KFC


14.3  after Morrisons

14.5  *Stalybridge* stay on B6170
towards **Ashton**
pass Kia Motors (on left) then ...

17.5  at The Albion and
  *recycling* Sandy Lane

18.8  *Sheffield* stay on A635 for 43km

19.8  *Mossley* A635 thru **Greenfield**
to start climb of Saddleworth Moor to
National Park boundary millstone

29.5 Register your eBrevet  at car park
or answer the Info question on your
Brevet Card **Binn Green**

2 continue over **Saddleworth Moor** and
long descent to **Holmfirth**




43.4  into **Holmfirth** centre
 *Barnsley* A635 to **New Mill**

46.7  follow A635 in **New Mill**

50.2  *Barnsley* A635

52.8  *Barnsley* A635

62.4  *Royston* B6428 (after M1)

63.3  A637 and ...
 Dearne Hall Rd and  B6428


65.5  *Barnsley* B6131

66.7  A61


67.3  *Carlton* B6132 and 

69.8  *Monk Bretton* Church Street

70.1  2nd left Shaw Lane (4.8m low bridge)

72.4  & stay on A628 towards *Pontefract*

78.2  at **Beamshaw Roundabout**
and stay on A6201 towards **A1M**

86.0  at A1 then  and  to **Askern**

89.7  *Askern* Sutton Rd thru **Campsall**

92.6  *Doncaster* A19 in **Askern** 









Till receipt from Co-op on R **Askern**


92.8  *Moss* Station Road



93.0 *Bakery on L*
or take next right Spa Pool Rd for
Lakeside Cafe **Askern**

3	continue Station Rd for 16km thru Moss
109.8	← T Rawcliffe A614
110.9	↻ Rawcliffe A614
115.5	↻ <i>Goole</i> A614
116.9	↻ 2 nd exit Airmyn
119.7	↻ stay on A614 over Boothferry Bridge
123.6	↻ B1230 thru Gilberdyke & Newport
135.6	↳ <i>Broomfleet</i> Wallingfen Lane
138.2	← T <i>South Cave</i>
142.5	T Ellerker
143.2	← T Main Street in Ellerker
143.8	← T Ring Beck Lane
144.3	→ Brough
145.8	↻ 2 nd exit Brough Cave Rd
147.2	↻ 1 st exit Brough Welton Rd
147.7	↻ ⚠ over A63 & ...
147.8	Morrisons/Petrol station/Red Hawk pub <i>(or continue to Green Dragon in Welton)</i> Brough 📱

4	↻ Welton
149.0	↻ ⚠ Welton ← Welton (<i>don't go onto A63!!</i>) pass Green Dragon on right
149.9	↻ ↗ onto Parliament Street
151.1	← ⚠ <i>Willerby</i> ↻ <i>Hull</i> South Lawn Way
152.3	↻ & ↻ North Ferriby B1231
155.8	T Hessle
156.5	↻ Hessle Viewpoint
157.1	↳ & follow 🚲 signs to Barton
160.7	leave bridge T & T to Barton
161.6	↳ ↗ at White Swan (SO at LH bend) ↻ Fleetgate then ←
162.1	↻ <i>Barrow</i> A1077
162.5	↳ B1218/B1206/A18 to Brigg (16km)
178.3	↻ and follow A18 to Scawby Bridge
180.5	↻ Hibaldstow B1206 <i>level crossing!</i>
188.6	↻ Kirton B1206 in Redbourne
189.6	↻ over A15 to Kirton in Lindsey
191.9	← <i>Harpswell</i> B1398
192.3	↳ 3 rd right Blyton Dunstan Hill ← Blyton
195.1	T Blyton B1205
202.9	← Pilham in Blyton
206.9	T A631 Gainsborough
210.6	Gainsborough 📱 <i>Lincolnshire Otter on left</i>
211.2	← ⚠ Upton Heapham Rd to
211.5	Gainsborough 📱 <i>Morrisons on Right</i> <i>(cafe shuts at 18:00)</i>

5	right from Morrisons
214.5	↳ Upton
216.3	← Upton ↳ Kexby High Street in Upton
218.0	← Sturton Willingham Rd B1241
224.2	← at Red Lion in Sturton on A1500
232.9	↻ Horncastle Lane at A15 Dunhome
236.6	↗ at A46 to Scothern
239.2	↳ Langworth
243.1	← Wragby A158 in Langworth ↳ Newball & Bardney
251.7	← Bardney
253.4	↳ B1202 Bardney
255.5	← Southrey B1190 in Bardney
257.6	↳  Southrey (ignore )
259.8	←  and follow WaterRail path
265.7	pass under Kirkstead Bridge and ↖
266.0	←  Tattershall
266.5	←  Tattersall Church Rd
273.3	↳ A153 at Tattersall Bridge and ... ↖ next left Chapel Hill
276.2	←  towards Boston and 9km dead straight across Holland Fen
288.2	← Langrick
289.2	↳ Boston Punchbowl Lane
294.1	↳ Town Centre Fenside Road
294.2	↻
294.4	↗ 
294.7	↖  Lister Way

295.1	Asda (open 24 hours)	Boston
295.2	↗ and ↖	
295.3	↻ All main routes	
295.5	McDonalds on right (possibly open after 11pm!)	Boston 

6	right from McDonalds
295.6	↗  Spalding A16
295.8	↻ Spalding A16
296.9	↻ Kirton End B1397 to Gosberton
311.7	R & L Bourne in Gosberton B1397
325.8	← Bourne Main Road in Dowsby
327.2	↳ Rippingale Station Street
328.0	↖ East Street
329.5	↗ over A15 thru Kirkby Underwood
337.2	↳ Corby Glen in Irnham
340.8	↖ opposite Fighting Cocks in Corby
341.1	↗ Swinstead B1176
341.6	right into control at Ron Dawson Hall Corby Glen 

7	left out of control back to village centre
342.1	← A151 to A1 where ...
348.7	↻ & ↻ B676 to Melton Mowbray
370.0	↕ ⚠ <i>other routes</i> at Thorpe End and stay on A6006 for 29km through Wymesmold , to Rempstone
390.5	↕ ⚠ A6006 at A60 in Rempstone ignoring all turns for <i>East Leake</i>
396.3	↳ <i>West Leake</i>
400.1	↕ Kegworth Station Road
401.1	← Kegworth and over canal
402.5	↕ ⚠ across A6 onto Packington Hill
402.9	↳ <i>Diseworth</i> Ashby Road <i>ignore road closure signs</i> <i>NB traffic lights only change for buses!</i>
404.0	towards A453 and left onto cycle path alongside A453 towards E M Airport
405.6	↻ 2 nd exit to services Donington 📱

8	exit services ↻ ↻ A453 for 5km
410.6	↳ KingsNewton in IsleyWalton
413.9	↳ K Newton before Melbourne sign
414.8	↻ Stanton
415.4	↳ <i>Derby</i> (straight on)
418.4	↵ A5132 thru Willington to Hilton
431.3	↻ ⚠ at Hilton Brook
431.9	← Derby Road in Hilton
432.8	↳ A516
434.9	↵ ⚠ Tutbury A511 at Saltbox Café (opens 8am)
436.0	↻ Scropton Scropton Road
438.4	← Scropton Leathersley Lane
441.3	↕ over A515 through Sudbury
443.5	↻ Doveridge
447.3	↻ in Doveridge
447.7	↳ 🚲 cycle route to Uttoxeter and follow cycleway alongside A50
449.4	← 🚲 into Uttoxeter and ...
449.7	↳ into services Uttoxeter 📱

9	exit services and right to Uttoxeter
450.6	⊕ at Bull roundabout and... ⊕ uphill to Town Centre
451.0	↳ & follow B5027 to Stone
470.5	➔🚧 into Stone B5027
472.2	⬅️🚧 <Eccleshall> B5026 ⬆️ ⬆️ <Eccleshall> B5026
471.9	⊕ <Eccleshall> B5026 (over A34)
477.0	⊕ <Eccleshall> B5026 ⊕ <Eccleshall> B5026
481.8	⊕ <Pershall> B5026 in Eccleshall
482.4	⬅️ <Elford Heath> Kerry Lane
482.9	➔ <Copmere> to Cheswardine Hall
493.6	⬅️ <Cheswardine> Church Lane
494.0	➔ <Goldstone> in Cheswardine
495.1	Y <Hodnet>
496.9	⬅️ <Stoke on Tern>
497.8	➔ over A529 to Hodnet
499.3	➔ over A41 to Hodnet
504.6	➔🚲 over A53 (through gate)
505.7	⊕ in Hodnet
496.0	⬅️ <Marchamley> at Bear Hotel
506.8	⬅️ <Weston>
511.8	➔ over A49 <Wem>
513.2	⬅️ <Wem> B5065 and over level crossing at station
517.7	↳ right at White Lion (opposite New St) to ...
517.8	to Co-op (opens 6am) Wem 📱

10	return to White Lion then
518.0	➔ New Street (B5476) to Tilstock
522.1	↳ in Quina Brook (in dip)
524.8	⬅️ 1st L after bridge, Brades Road
525.9	➔
526.1	➔ in Prees <Market Drayton>
526.5	⬅️ Moreton Street <Calverhall>
528.4	➔ over A442 ➔ over A41 <Ightfield>
529.8	⬅️ 1st left <Ightfield>
533.1	➔ in Ightfield ⬅️ (SO) <Burley Dam>
538.1	⬅️ <Burley Dam>
538.7	➔ A525 to Audlem
543.8	Shroppie Fly alongside canal on left
543.9	Coop on left
544.0	Old Priesthouse café opposite church on R Audlem 📱

11 A529 towards Nantwich and pass
Tearoom on right

- 548.6 B5071 Wybunbury
- 551.2 B5071 over A51 Wybunbury
- 552.1 Wrinehill Road
- 553.3 Cobbs Lane Hough
- 555.4 Newcastle Road
- 557.2 Barthomley
- 558.0 Snape La on bend Barthomley
- 559.7 Barthomley
- 562.5 B5078 Alsager
- 564.1 B5077 Alsager
- 565.4 Leisure Centre and immediately Chancery Lane
- 566.1 Sandbach Rd North Sandbach
- 566.9 Cherry Lane
- 567.4 Cherry Lane Rode Heath
- 568.5 A50 Knutsford
- 568.9 Pool Side Scolar Green
- 570.0 Chance Hall Lane
- 572.4 Brook Lane (just before A34)
- 573.0
- 573.6 Wallhill Lane Somerton
- 575.2 A534 Congleton
- 575.6 Congleton A534 immediately through gate onto old road
- 576.6 over A54 Chelford Road
- 579.5 Giantswood La
 Marton Mill Lane

- 581.3 Bunce La (L on RH bend)
- 582.7 Gawsworth School Lane
- 587.7 Macclesfield A536
- 588.1 Dark Lane
- 588.4 Broken Cross Gawsworth Rd
- 591.5 Fallibroome Road
- 592.0 Priory Lane
- 593.3 Prestbury
- 595.1 Stockport
- 596.0 after railway bridge Stockport
- 596.6 A523 Stockport to Poynton
- 601.1 new roundabout to Poynton
- 603.2 Park Lane
- 603.6 to car park Poynton

Finish Control at Methodist Church Hall

If you finish before 6pm please

*-upload your eBrevet after registering the final control
-sign your Brevet Card and put it in the post box on the fence outside the Hall, including any receipts for any controls you missed with the eBrevet.*

If you abandon please ring/text 07931 911324