



















































WHITE PEAK GRIMPEUR 106km

Organised by Peak Audax to Audax UK regulations
10am **23rd Aug 2023** Marple Memorial Park SJ 960 888
▲ 2250 (2¼ AAA) E-Brevet: **23-362** 
 07514 219563 updated: **10/08/2023**







1 exit car park with the library on your Left

- 0.3  descend Station Road
- 1.1   *Mellor* Town Street
- 1.3  Hollins Lane (by surgery) ▲ 210
- 2.6  **Mill Brow**
- 5.4  Shiloh Road
- 6.6  & immediately  Briargrove Rd
- 8.9  in **Birch Vale** and soon  Sitch La
- 11.6  Market St through **Hayfield**
- 11.9  L after church, climb Highgate Rd ▲ 140
- 13.8  *Chinley* A624
- 16.9  *Chapel en le Frith* A624
- 17.4  **Wash** at 13' bridge ▲ 110
- 19.6  **Rushup** ▲ 130
- 21.4  to pass Rushop Hotel (**Care gravel**)
- 22.9  and  to **Peak Forest**
- 25.8   *Smalldale* (over A623)
- 26.9  **Wheston** SO on RH bend
- 28.3  **Wheston**
- 32.4  in **Tideswell** and look for phone box
- 32.6  immed after  onto St John's Rd
- 32.7  St John's Rd
- 32.9  Church La
- 34.1  in **Litton** and soon ...
- 34.3  Bottomhill Road
-
- 35.1  at  **Litton Cemetery**
(SK 162 743) use E-Brevet or answer info control

2 continue to **Monsall Head**

- 39.8  **Ashford** B6465
- 42.1  at **Ashford Arms**(closed)
- 42.2  over A6020 onto gated road
- 42.5  on A6
- 43.0  *Over Haddon* and climb
- 44.0  *Over Haddon* Sign missing
- 44.7  *Youlgreave* over B5055
- 45.2  *Youlgreave* & over Conksbury Br
- 48.0  **Newhaven** and keep climbing
- 50.1  *Youlgreave* (after **Moor Lane** carpark)
-  **Newhaven**
- 50.5  **Newhaven** Sign missing
- 55.0  **A5012** in **Newhaven** and ...
-  *Ashbourne* A515
- 56.0  **Biggin** descend to Church on left
-
- 57.0 E-Brevet or answer info control  **Biggin**

3  *Heathcote*

- 59.1  *Crowdecote* over B5054
- 62.8  **Parsley Hey**
- 63.9  &  over A515 to **Monyash**
- 67.1  Over B5055 then imm R to
-
- 67.2 Old Smithy Cafe  **Monyash**
(SK 150 655) E-Brevet or stamp/receipt from cafe

4 R out of control, imm **T** Chapel St

68.9 **←** **Flagg**

69.4 **←** **Flagg**

71.6 **←** **Chelmorton**

74.6 **←** A5270 (no SP) to A515

75.9 **T** **Buxton** A515

76.1 **←** and immed **↳** to **Harpar Hill**

80.0 **←T** **Buxton** A515

80.9 **Y**  **Macclesfield**

81.1 **↳** & **←** Burlington Road(Park on right)

81.7 **←T** A53

82.0 **↳** 2nd right **Golf Club** Carlisle Road

82.5 **←T**

82.6 **←T** Manchester Road and over Long Hill

90.0 **Y** Elnor Lane (after **Fernilee** Sign)

92.0 **←T** B5470

92,3 **↳** on bend (humps) Restricted Access

92.9 **↳** 2nd right Bings Road (Steep climb)

94.2 **←T** and over By-Pass to

94.4 Use E-Brevet or answer info  **Buxworth**

5 Continue to junction & **T** **Chinley**

94.7 **←** Dolly Lane

97.5 **T** **New Mills** at **Gowhole**

99.1 **↑** Church Lane over A6015

99.6 **T** after steep descent


99.9 **←** High Street (climb!)

100.1 **←T** opposite market

100.4 **↻** **Marple** through **Strines**

106.1 **←** Lime Kiln Lane opp. The Green

106.3 **←** Through Gate and into ...

106.5 **Car Park** for the Marple Forces and Social Club  **Marple**

Entry via door on right of building by Canal to find controllers and show your E-Brevet or Brevet Card.

Cafes:	Tideswell (32km) *
	Monsall Head (40km)
	Ashford in the Water (42km)*
	Youlgreave (48km) *
	Hartington (60km) *

** café just off route*