














PEAK**AUDAX**

Budworths 100










08:00 Sunday 24th March 2024 23-878














routesheet updated: 17/03/2024

1 exit car park and right Park Lane0.4  A5149 (by church)2.3   A5149  *Wilmslow*3.1  A5102  *Wilmslow* and 5.8  to pass petrol station and  A51027.8  *Prestbury* A51028.1  to **Alderley Edge**10.9  London Road11.2  Chorley Hall La by De Trafford Arms11.9  A53516.9  A535 in **Chelford**27.2  *Middlewich* in **Holmes Chapel**28.5  1st L after petrol Station, Broad Lane30.9  then ...31.3  *Sandbach* 1st R then ...31.5  *Cledford* Cledford Lane33.0   R after bend34.4   to Cross Lane34.7  Warmingham Lane37.2  Forge Mill Lane to farm gate on left37.3 **Moston**  or info by electricity pylon**2** continue on Forge Mill Lane39.5  A530 to **Walley's Green**40.9  at memorial cross42.0  *Church Minshull*43.2  B5074 in **Church Minshull**44.1  Minshull Lane47.4  *Wettenhall*50.3  2nd left *Fishery*52.8  *Little Budworth* Kings Lane54.3  *Little Budworth*55.7  to pass Oulton Park56.9  continue to **Little Budworth**57.0 **Little Budworth**  or info by Church

3
 *Whitegate* Mill Lane
58.4  *Whitegate*58.9  *Whitegate* Clay Lane61.0  over Whitegate bridge
*cafe at former Whitegate Station on R*61.7  *Whitegate*66.9  in **Hartford** then ...67.2  *Weaverham* Bradburns Lane67.6 68.0 68.6  Winnington Avenue69.8  A53370.5  **Comberbach**73.6  **Gt Budworth** in **Comberbach**75.0  cross A559 through **Budworth**75.7  *Antrobus*75.8 **Great Budworth** 
or stamp from Ice cream farm on L**4**

left from café

76.5 77.9  *Knutsford*82.0 pass Windmill Nurseries then ...
 Old Hall Lane83.2  onto brideway at left-hand bend,
under bridge onto former A556 pass
former petrol station83.7  opposite church (*rough surface*)84.8  at grass triangle85.5  Green Lane86.0  Tabley Road86.8  Ladies Mile87.3  A503387.7  **Town Centre**88.1  into Tatton Park90.8  *Rostherne Exit*92.0   at Tatton park gates95.4  **Wilmslow** Back Lane in **Ashley**99.1  onto right hand pavement alongside
A538 and through two tunnels, stay on
cyclepath a road climbs101.2  continue on cyclepath at Morley Rd101.7  onto narrow lane at end of cyclepath102.4 102.9  onto busy A538103.2  Kings Road103.5  2nd R, Broad Walk

- 103.9  Broad Walk
- 105.0 
- 105.1  Station Road *Station*
- 105.5  Wilmslow Park South after crossing
- 106.6  A5102, return to **Poynton**
- 107.8  & 
- 110.6 
- 110.8  A5149
- 106.6  A5149
- 113.5  mini O to Park Lane
- 113.8  into car park and to Church Hall for
finish HQ 

Organised by Peak Audax to Audax UK regulations