






















































	<i>Chirk 200</i> 
	08:00 Sunday 24 th March 2024
 23-123	<i>routesheet updated: 10/03/2024</i>
1	exit car park and
0.1	 Bulkeley Road
0.6	 Dickens Lane
2.3	 Wood Lane West
5.0	 &  Sugar Lane
7.7	 Wellington Road in Bollington to...
7.8	 Council offices on L Bollington  <i>e-Brevet or Info Control on your card</i>

2	continue to Cock and Pheasant where  on LH bend Flash Lane
9.9	 A523 and next left ...  Prestbury Prestbury Lane
10.9	 through Prestbury
12.0	 Macclesfield Road
13.8	 Priory Lane
15.1	 Fallibroome Road
15.6	 <i>Holmes Chapel</i> B5392
15.7	 <i>Holmes Chapel</i> B5392 Pexhill Rd
21.7	 B5392 <i>Holmes Chapel</i> over A34
25.1	 Swettenham in Lr Withington
26.4	 <i>Twemlow Green</i>
29.4	 A535 &  Cranage
32.8	 A50 then soon next right ...
33.1	 <i>Byley</i> and over Motorway

35.0	 Middlewich
37.6	 B5081
38.6	
38.8	 Middlewich 3 rd exit A54
39.7	  <i>Nantwich</i> A54
40.4	 <i>Nantwich</i> A530 to Walleys Green
45.9	 Church Minshull
47.1	 to Church Minshull
48.2	 <i>Nantwich</i> B5074
51.9	 Dairy La in Aston juxta Mondrum
53.7	 Poole (SO at T) Dairy Lane
54.8	 <i>Nantwich</i>
55.8	 Poole Hill Rd
57.3	 A51
57.7	  <i>Wrexham</i> A534
58.9	 Swanley SO at X
66.8	 Cholmondley
67.6	 <i>Egerton</i> (over A49)
69.3	 Bickley
71.7	 No Mans Heath
73.5	 R & L (A41) to No Man's Heath
73.9	 Cross o the Hill Road
76.5	 <i>Wrexham</i> Springfield Ave at 
76.9	 B5395 into Malpas
77.0	Co-op on right Malpas 

3	↩ Bangor at town cross B5069
88.2	↩ Overton B5069 in Bangor
88.7	➔ Johnstown A525
89.3	↩ Johnstown B5426
92.4	⚙ Johnstown B5426
96.9	↑ over A483 then ...
97.2	↩ Ruabon
98.9	⚡ A539
99.9	⚙ Cefn Mawr B5605 (3 rd exit)
101.6	➔ Cefn Mawr B5096
102.0	♀ Oxford St to pass Tesco
102.8	↩ ↑ in dip opposite metal railings
102.9	↩ New Road
103.4	⚡ eBrevet/info at junction Trevor or receipt from Chapel tea room

4	continue down hill, over narrow bridge and climb to A5
104.8	⚡ A5
107.2	♀ Chirk B5070
108.4	Co-op on right Chirk
	<i>or continue to</i> ➔ B4500 for 200m to <i>Wylfa café</i> on R
	<i>Return to B5070, where</i> ⚡ and ➔ <i>Colliery Lane</i> Pont y Blew

5	↩ Pont y Blew Colliery Road
110.1	➔ Pont y Blew
114.3	➔ St Martins at top of climb
114.6	⚡ B5069
121.2	⚡ Overton A528
122.2	⚡ Church Road
122.4	➔ Bangor Road
123.6	➔ Holly Bush Cloy Lane
126.9	⚡ Holly Bush
127.2	⚡ Worthenbury ➔ Crabmill
128.7	↩ Malpas B5069
132.0	↩ Shocklach
135.1	➔ Tilston at Bull Inn in Shocklach
138.9	⚡ Carden in Tilston
142.7	⚡ Chowley over A534 and ...
142.8	➔
145.8	⚡ Tarporley over A41
147.4	➔ Burwardsley
148.0	↩ Huxley after Spar on leftNew
149.5	need a café? right at next junction for Newton Hall Ice Cream Farm cafe
151.3	➔ Huxley
152.6	➔ Huxley Lane
155.6	↩ Crib Lane
158.0	eBrevet or receipt from Spar/Garage Tarporley

6	right from petrol station, Eaton Road
159.2	↩ through Eaton
161.6	↳ Little Budworth
163.8	↩ Northwich
165.7	⤴ Whitegate Over A54
167.6	café? try Whitegate Station, closes 4pm
168.6	⤴
169.6	↳ Grange Lane
172.0	↩ Left after bridge Over 2 bridges and SO up stony track Thro 2 tunnels Right at T Follow through housing estate
173.4	↩ & ⤴ in Moulton
174.1	Left at T
175.1	↳ at Pharmacy in Davenham
178.2	⤴ Over A530
179.8	➔ B5082 in Lach Dennis
180.6	↩ Lower Peover
184.0	↩ in Swan Green
187.4	⤴ over A50 to Seven Sisters Lane
189.5	⤴ over A537 in Ollerton Marthall Ln

191.5	↗ Marthall
192.3	↩
193.2	↩ Mill Lane
194.2	➔ Alderley Edge
195.3	↩ Alderley Edge B5359
197.9	➔ B5087 and next left ... ↩ Library Heyes Lane
200.8	⤴ & ⤴ continue to Dean Row
202.9	⤴ & ⤴ A5102 to Poynton
205.8	⤴ & ⤴ A5149 to Poynton
206.7	↳ ⚠ Poynton A5149
208.6	⤴ in Poynton Centre
209.0	↩ at Waitrose to
209.1	Church Hall next to Methodist Church Poynton 📱
<i>organised by Fliss Mathews to Audax UK regulations</i>	